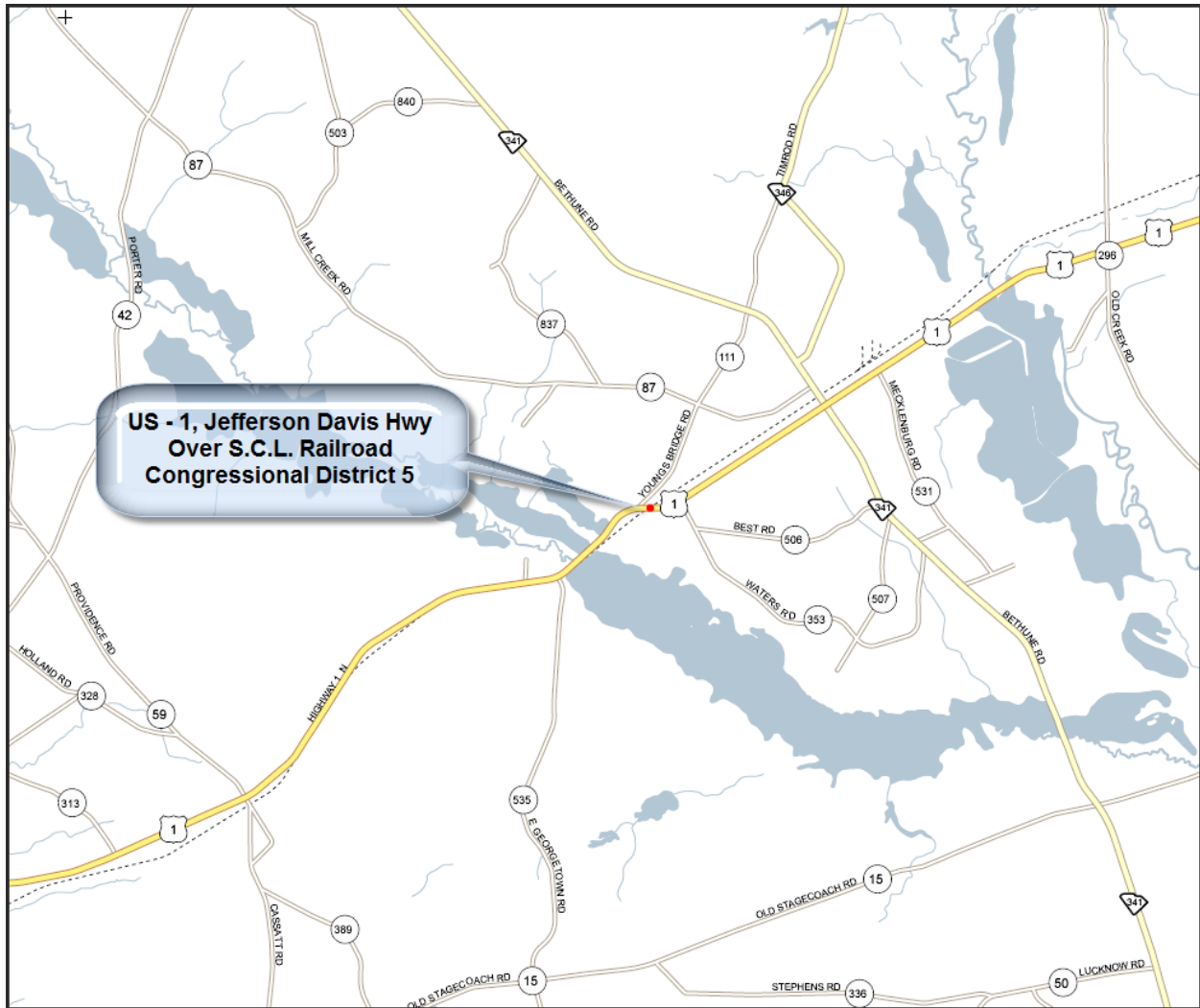


Engineering District One

Kershaw County

Bridge ID	Facility Carried	Feature Intersected	State Ranking
2820000100600	US-1	S.C.L. Railroad (No. 3)	15



Lexington County

Bridge ID	Facility Carried	Feature Intersected	State Ranking
3220002100600	US-21	Congaree Creek	23
3220002100500	US-21	Congaree Creek	*

*Adjacent to 3220002100600 and may be impacted



Engineering District Two

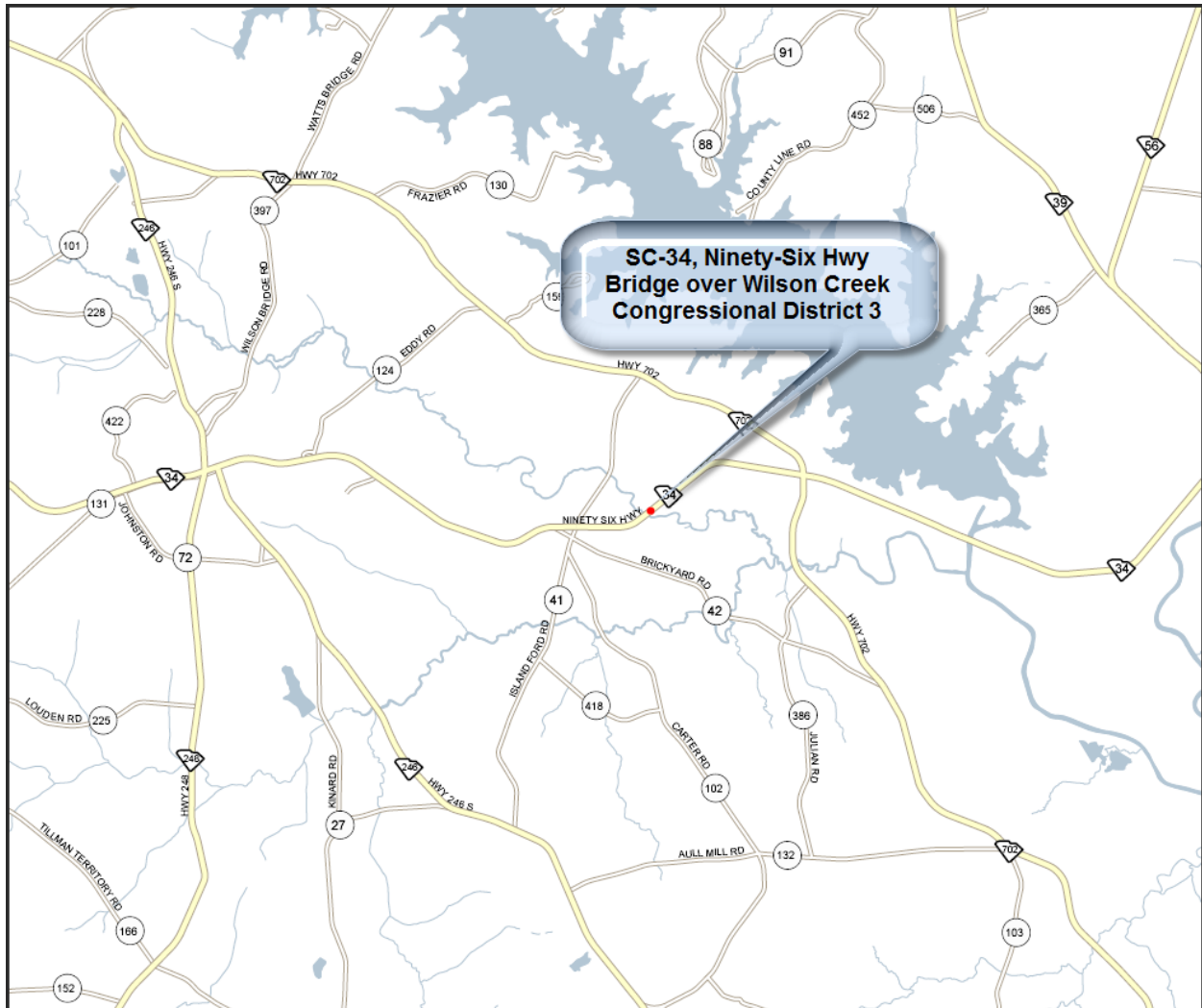
Anderson County

Bridge ID	Facility Carried	Feature Intersected	State Ranking
0470007500300	S-75	US-29	262



Greenwood County

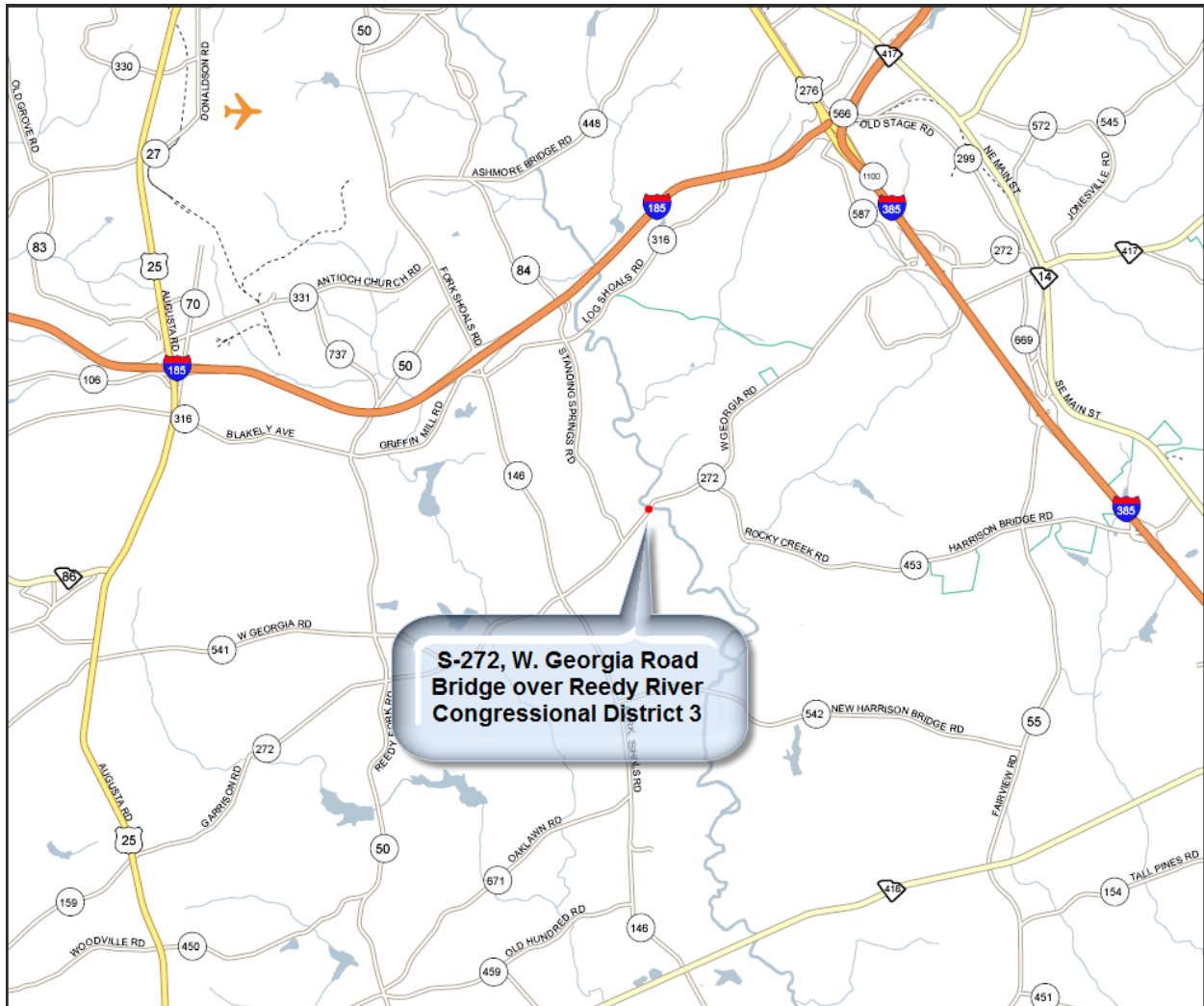
Bridge ID	Facility Carried	Feature Intersected	State Ranking
2440003400100	SC-34	Wilson Creek	326



Engineering District Three

Greenville County

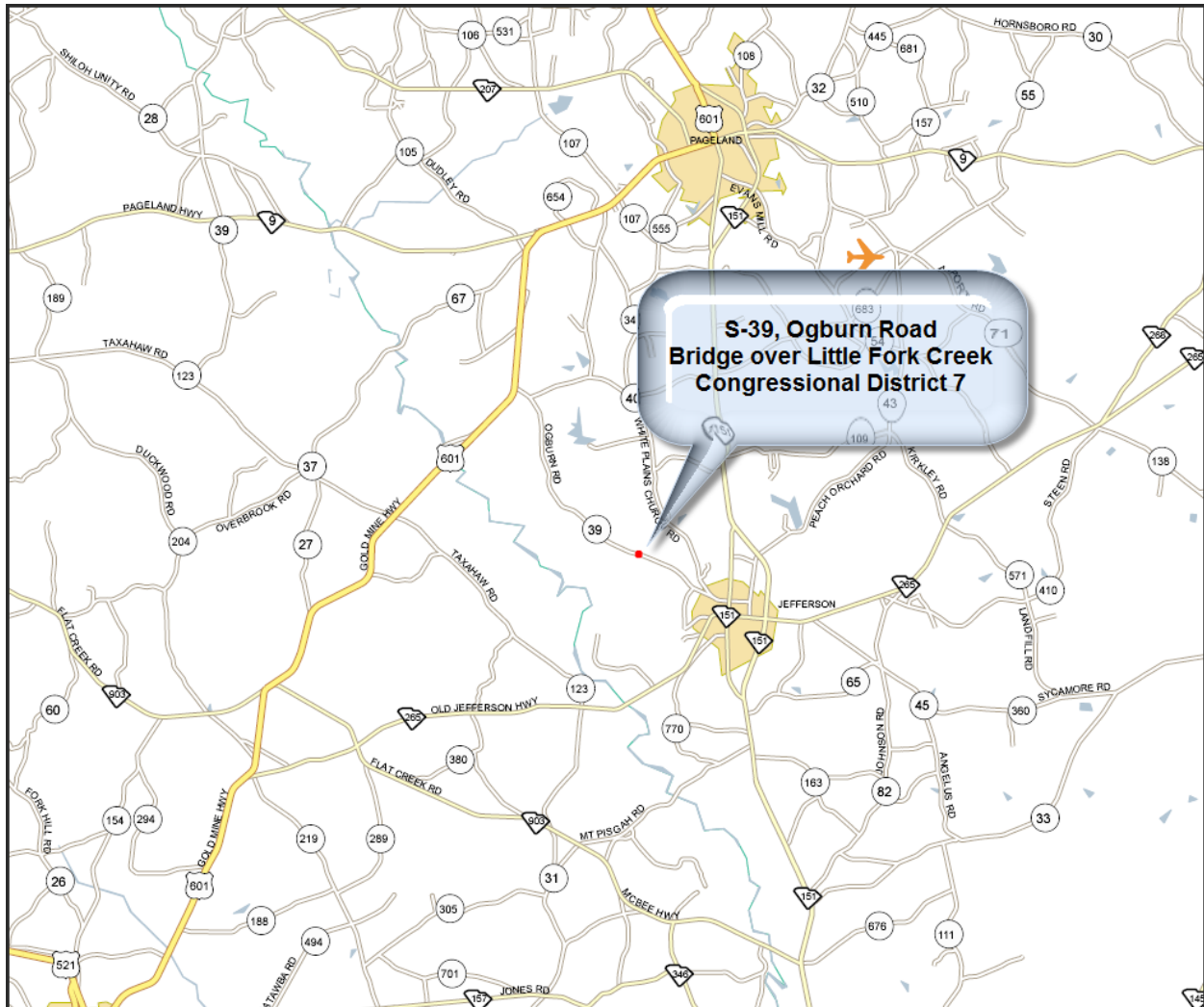
Bridge ID	Facility Carried	Feature Intersected	State Ranking
2370027200200	S-272	Reedy River	1



Chesterfield County

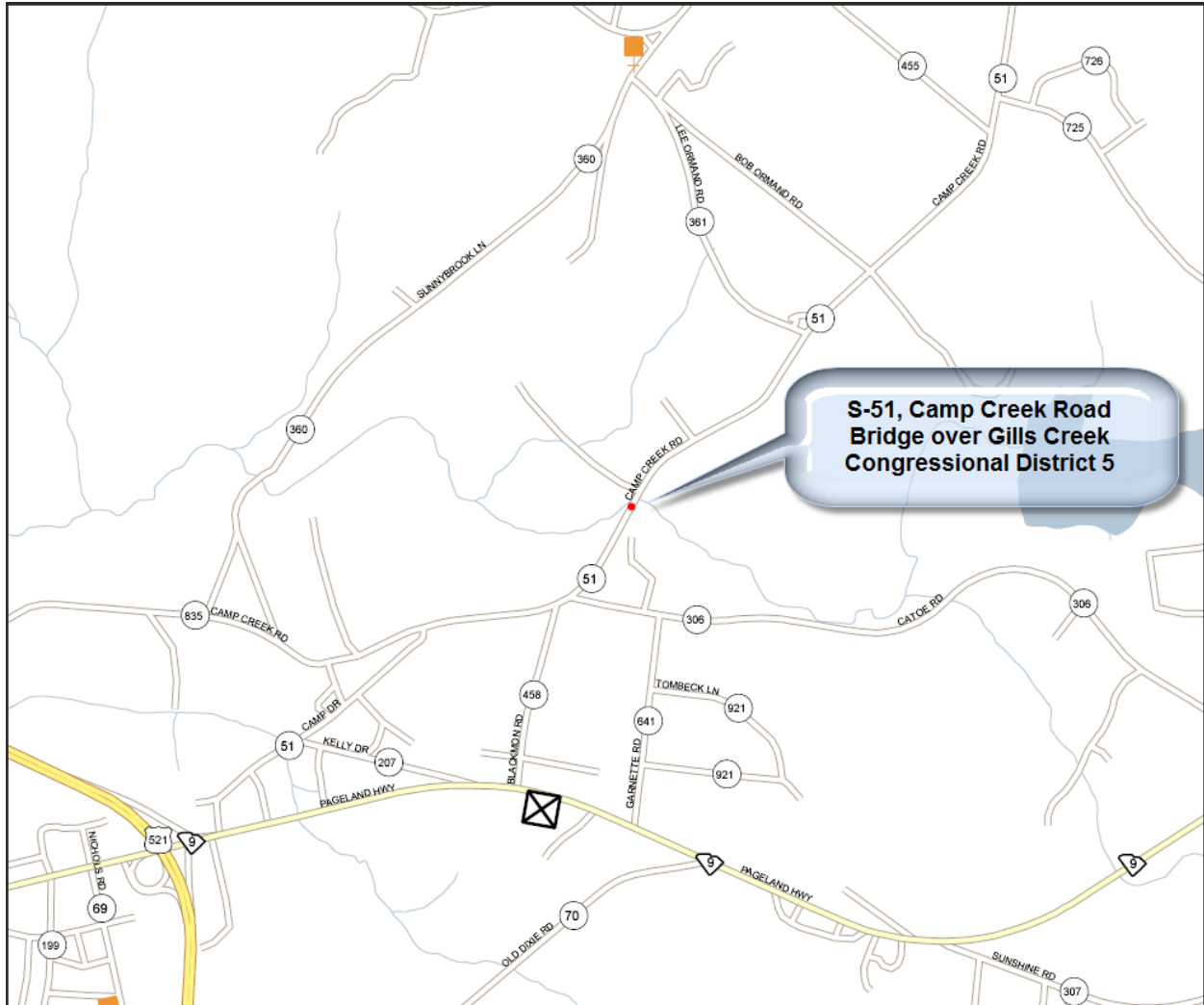
Bridge ID	Facility Carried	Feature Intersected	State Ranking
1370003900100	S-39	Little Fork Creek	4
1320000100400	US-1	Black Creek	6
1320000100300	US-1	Little Alligator Creek	*

***Adjacent to Black Creek Bridge and may be impacted**



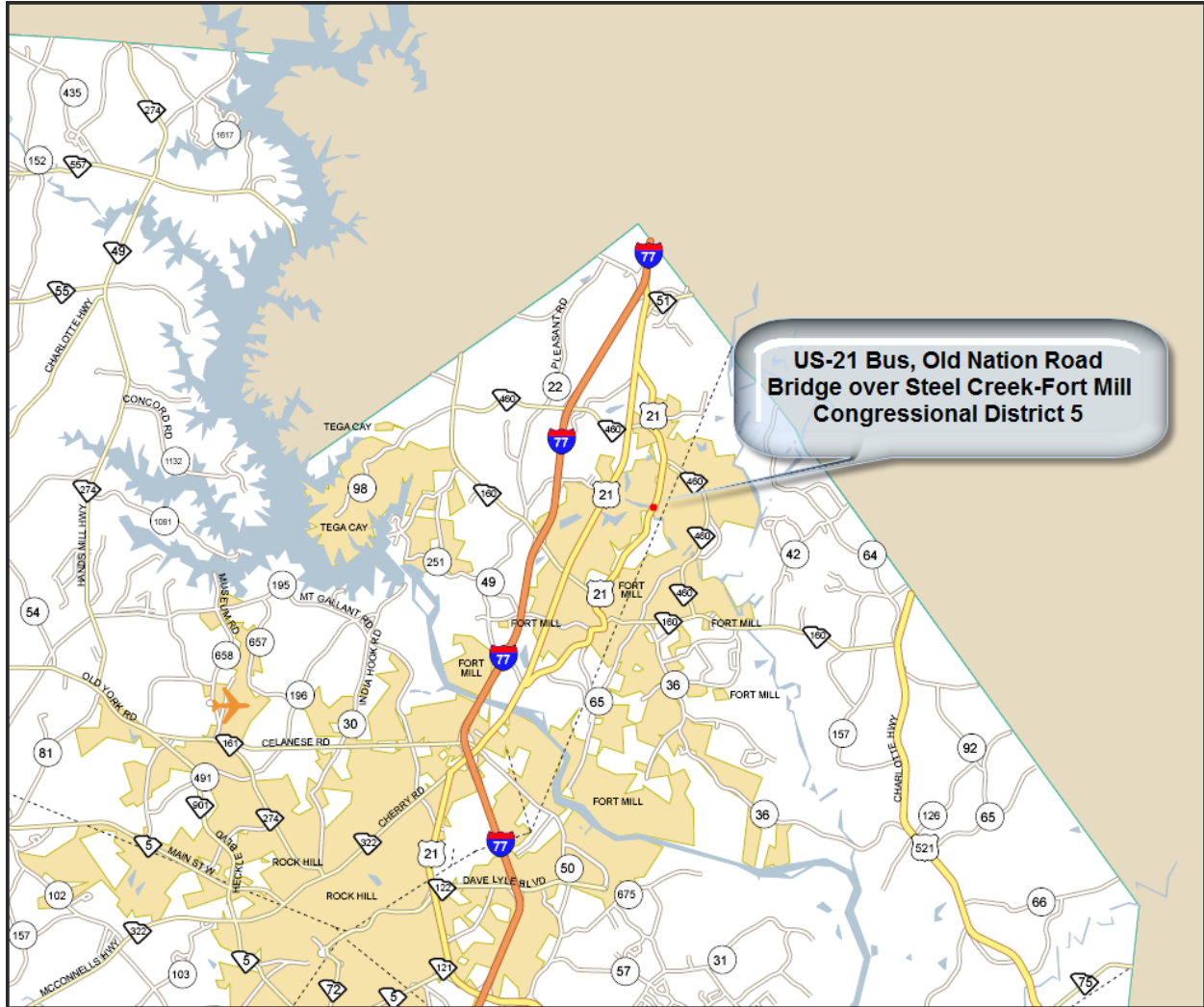
Lancaster County

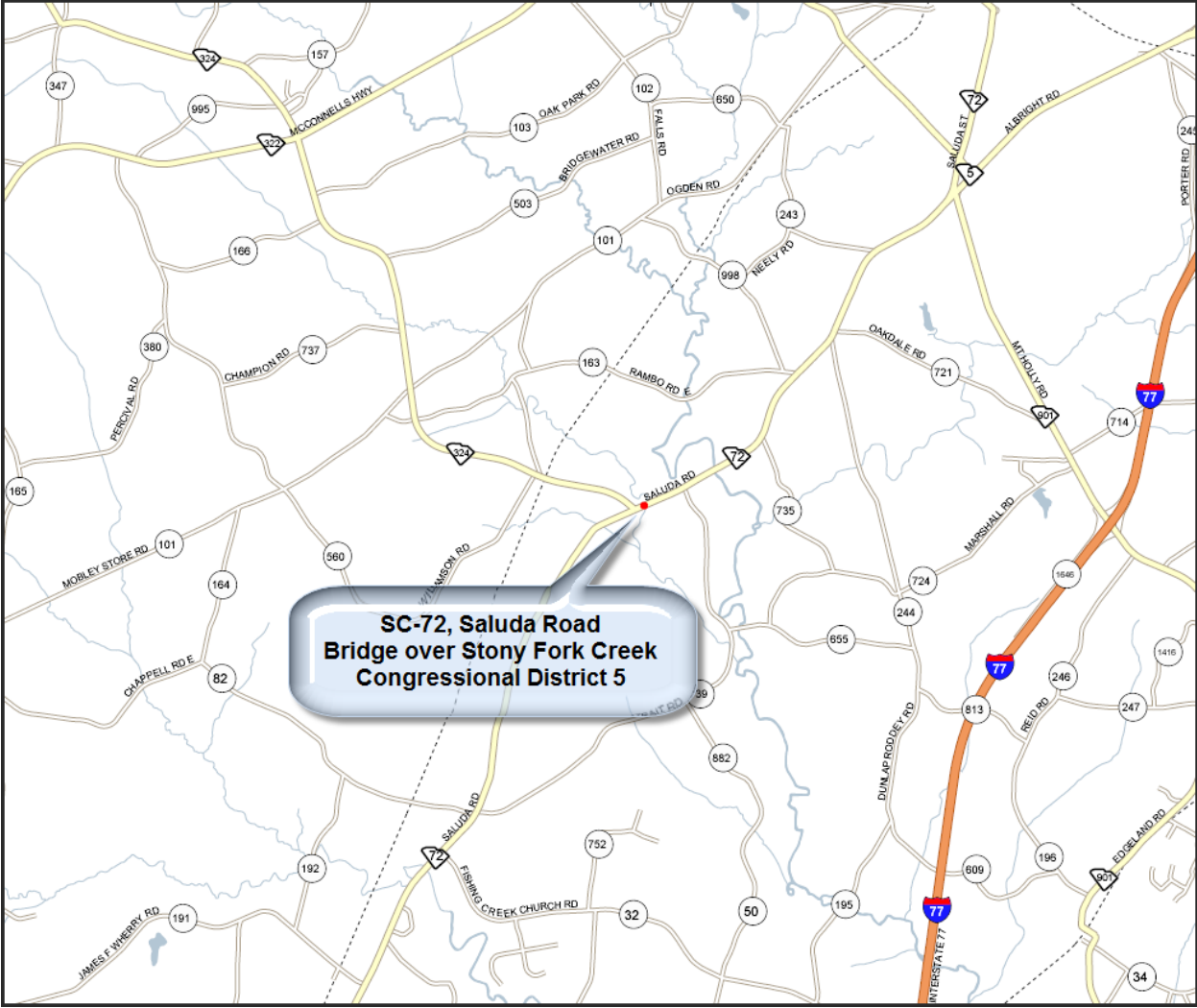
Bridge ID	Facility Carried	Feature Intersected	State Ranking
2970005100200	S-51	Gills Creek	12



York County

Bridge ID	Facility Carried	Feature Intersected	State Ranking
4620002103300	US-21 Bus	Steel Creek-Fort Mill	7
4640007200100	SC-72	Stony Fork Creek	19



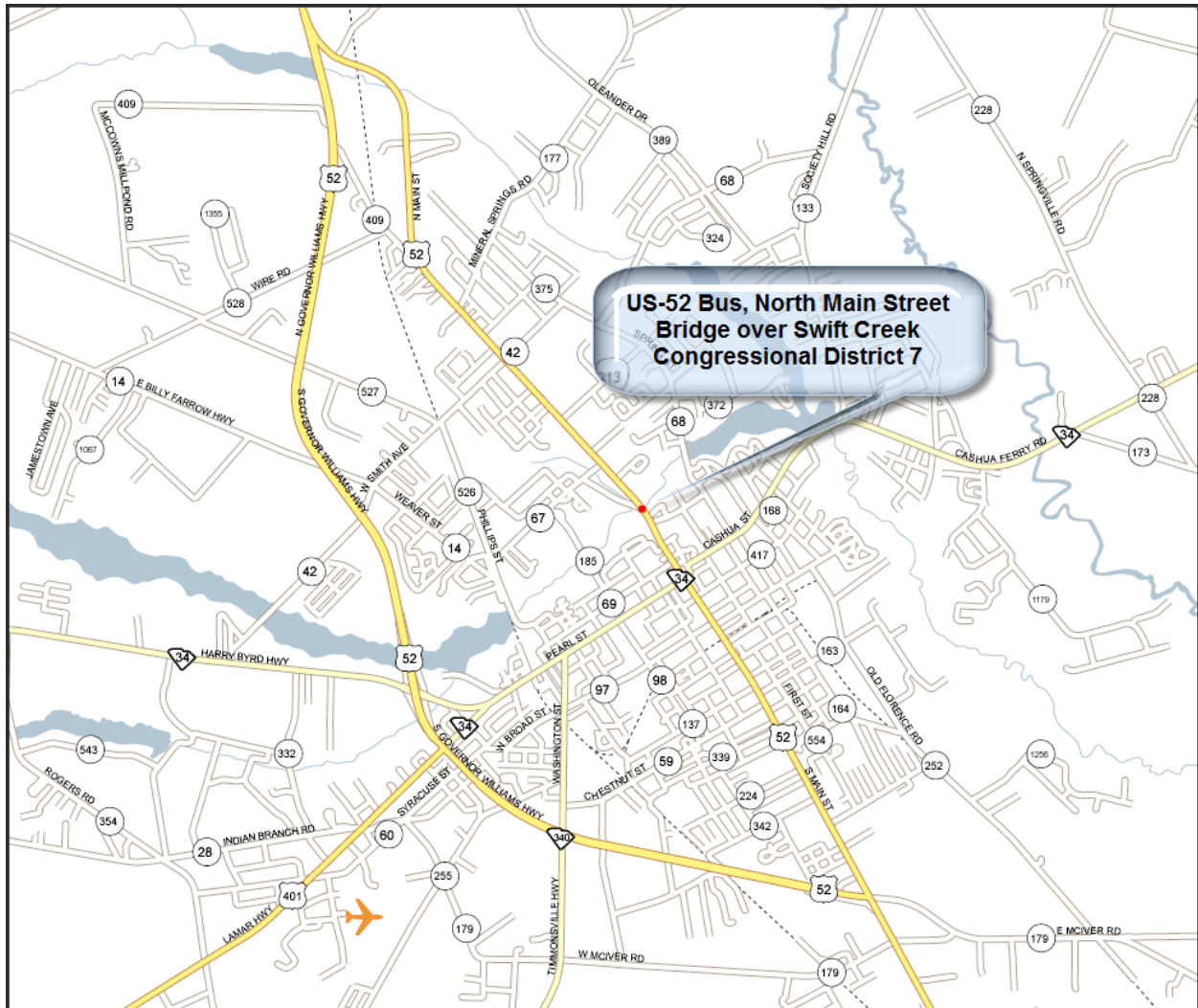


**SC-72, Saluda Road
Bridge over Stony Fork Creek
Congressional District 5**

Engineering District Five

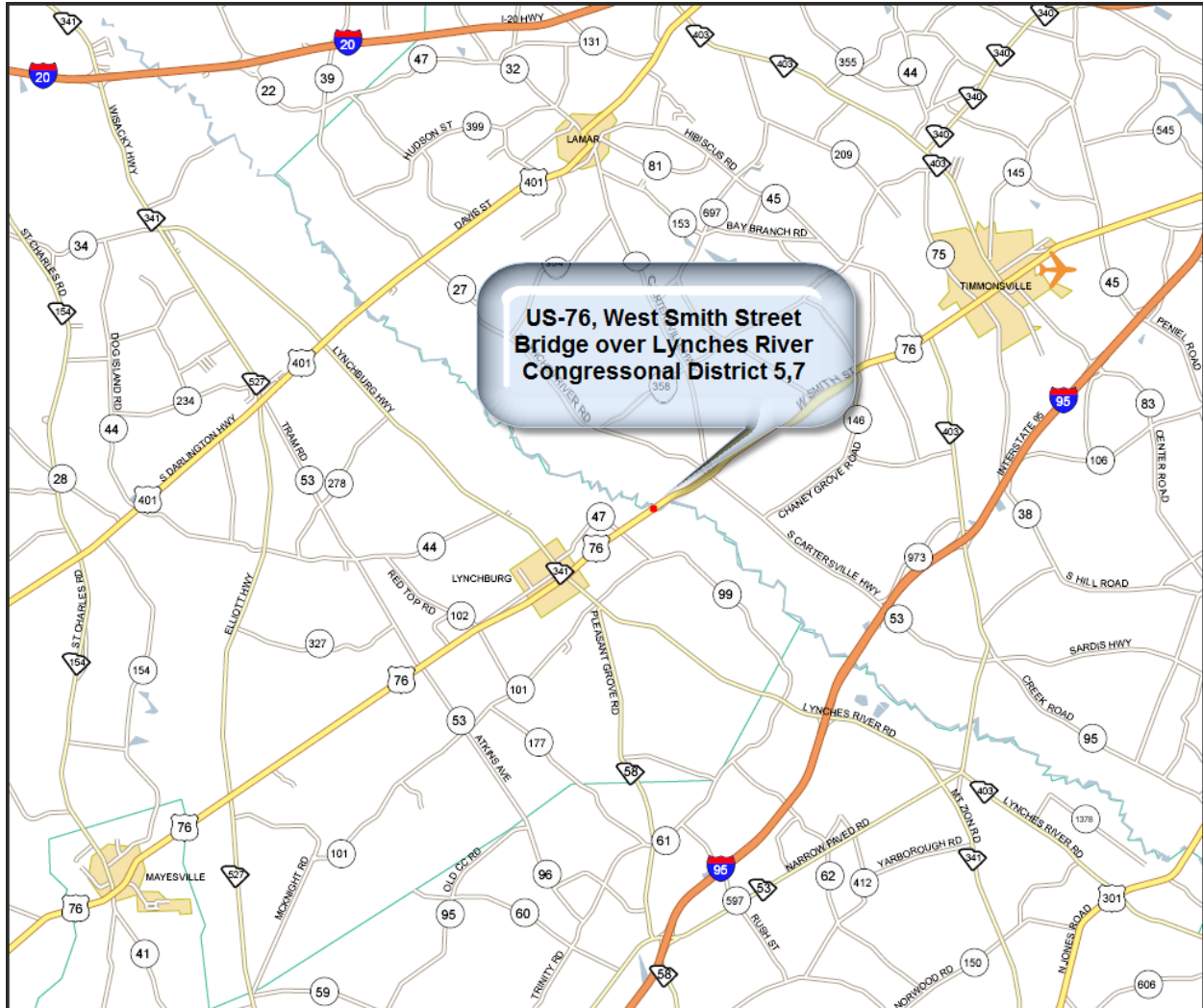
Darlington County

Bridge ID	Facility Carried	Feature Intersected	State Ranking
1620005203100	US-52 Bus	Swift Creek	9



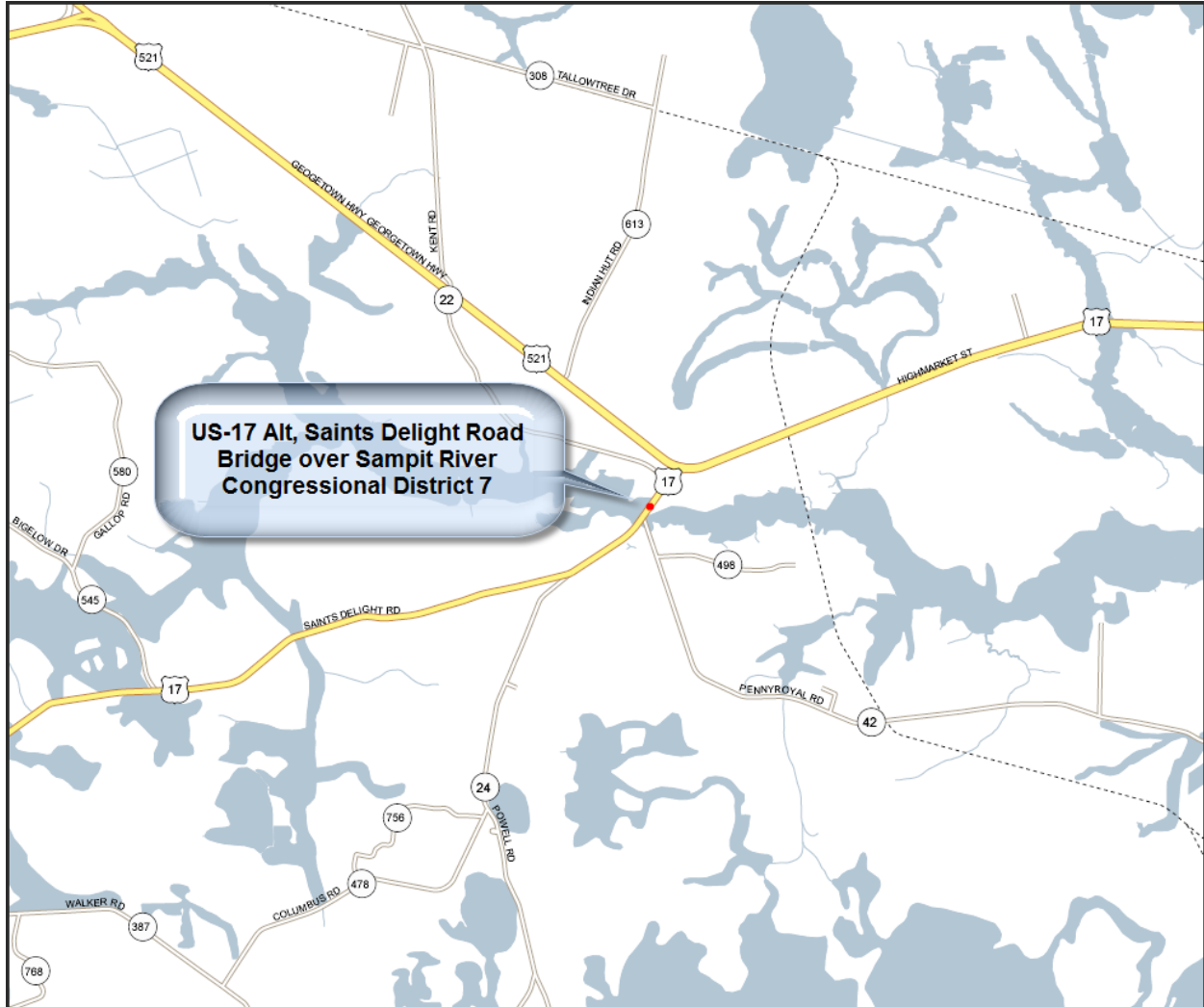
Florence County

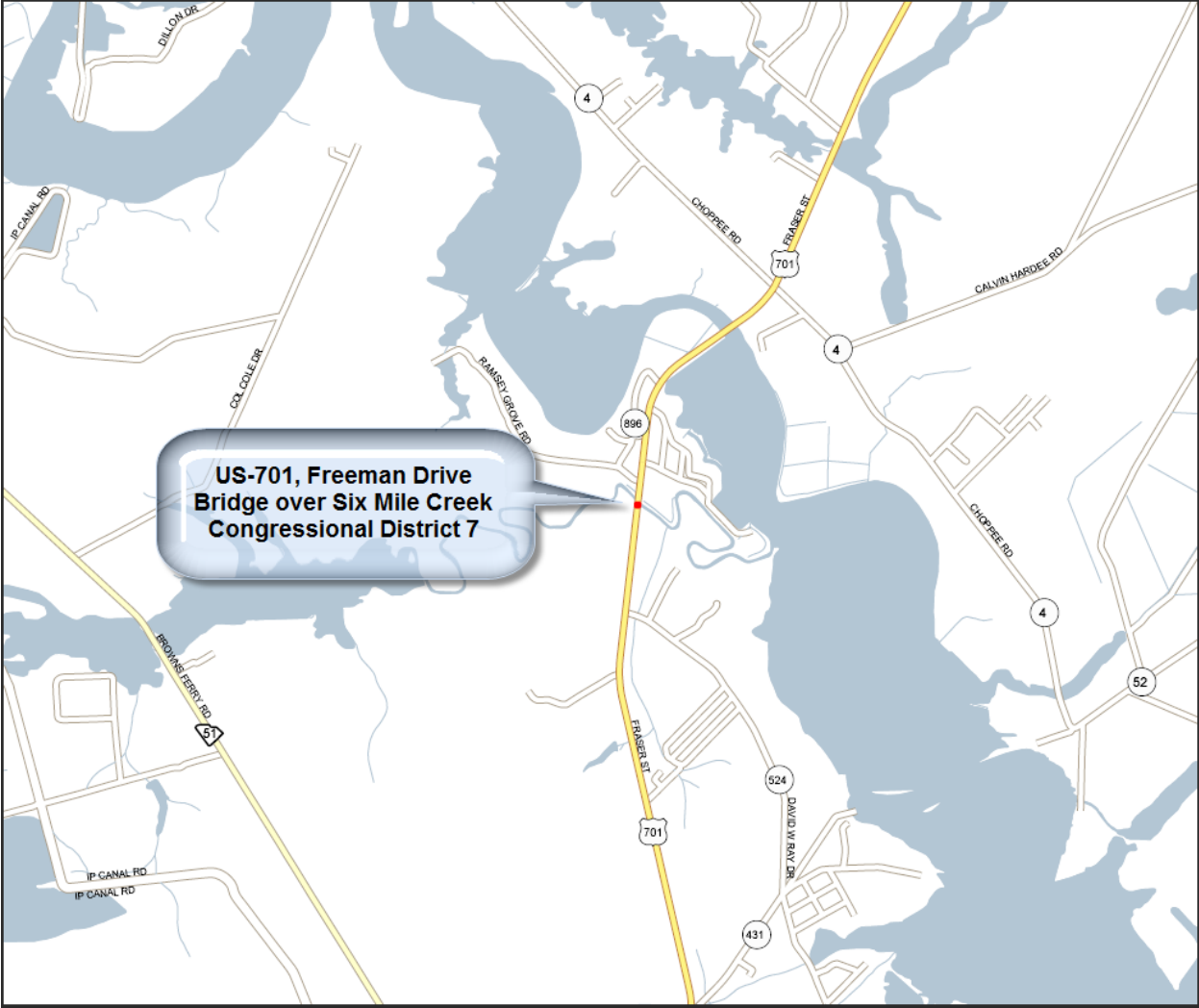
Bridge ID	Facility Carried	Feature Intersected	State Ranking
2120007600100	US-76	Lynches River	21



Georgetown County

Bridge ID	Facility Carried	Feature Intersected	State Ranking
2220001707300	US-17 Alt	Sampit River	13
2220070100100	US-701	Six Mile Creek	22



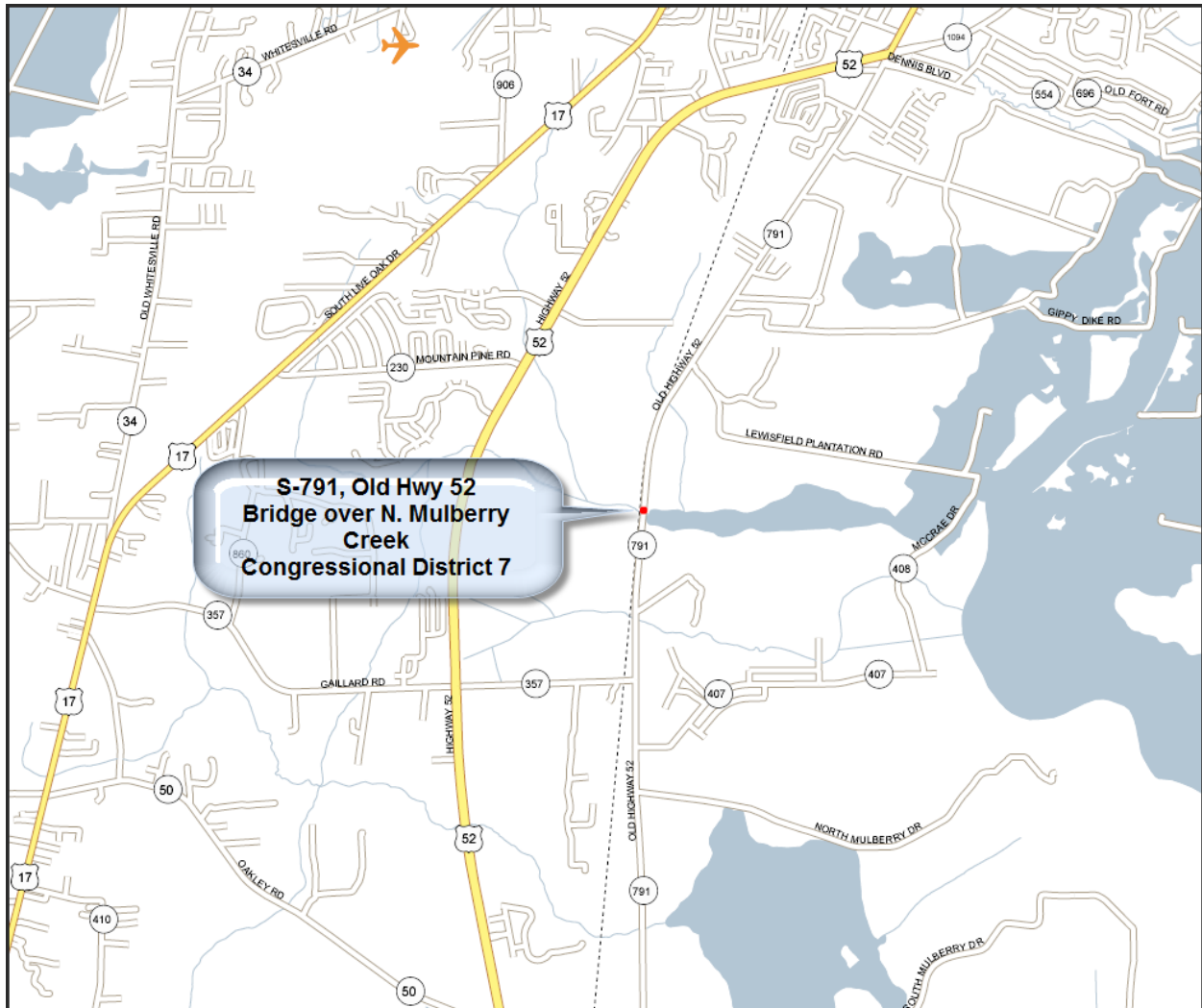


**US-701, Freeman Drive
Bridge over Six Mile Creek
Congressional District 7**

Engineering District Six

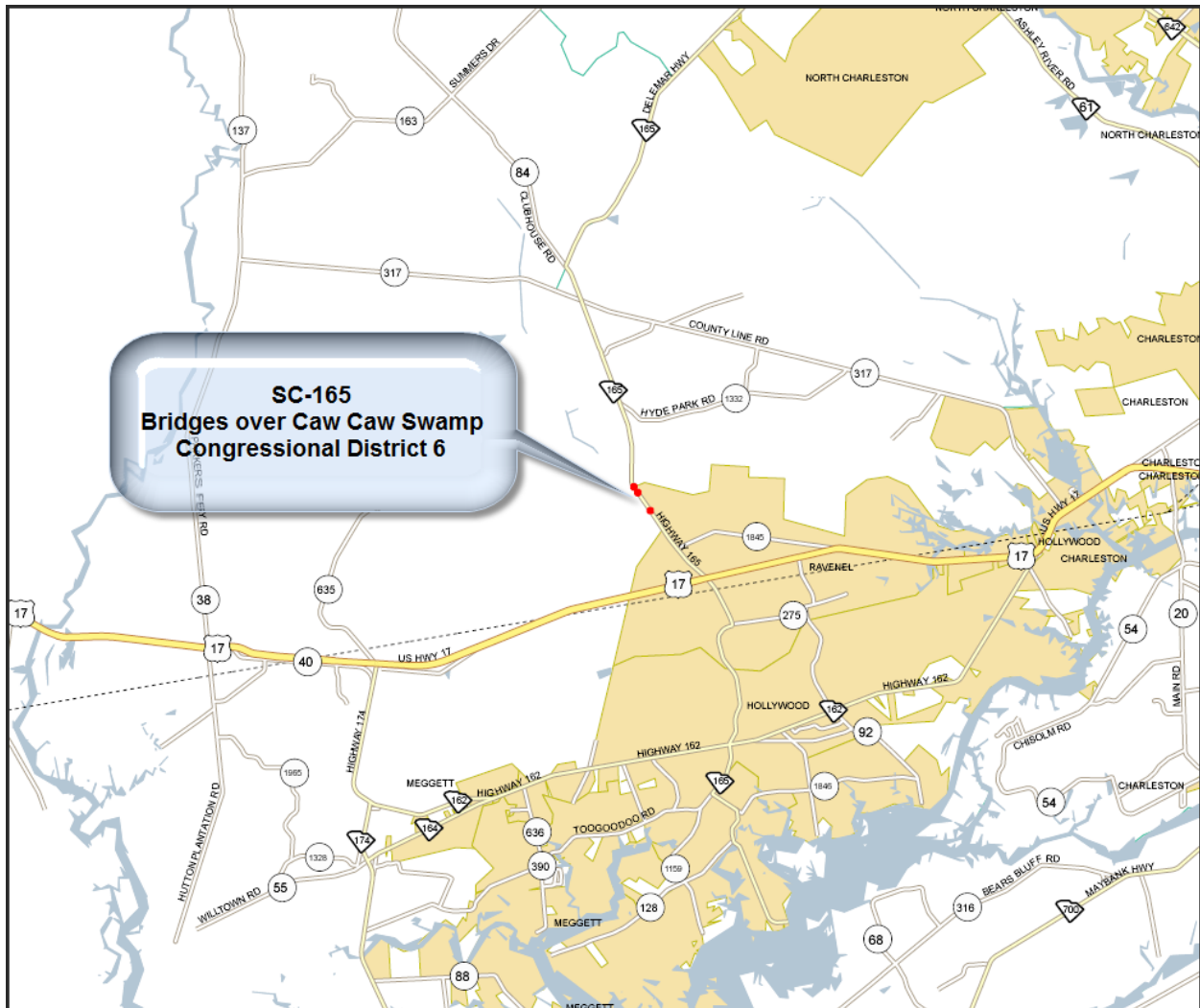
Berkeley County

Bridge ID	Facility Carried	Feature Intersected	State Ranking
0870079100500	S-791	N. Mulberry Creek	8



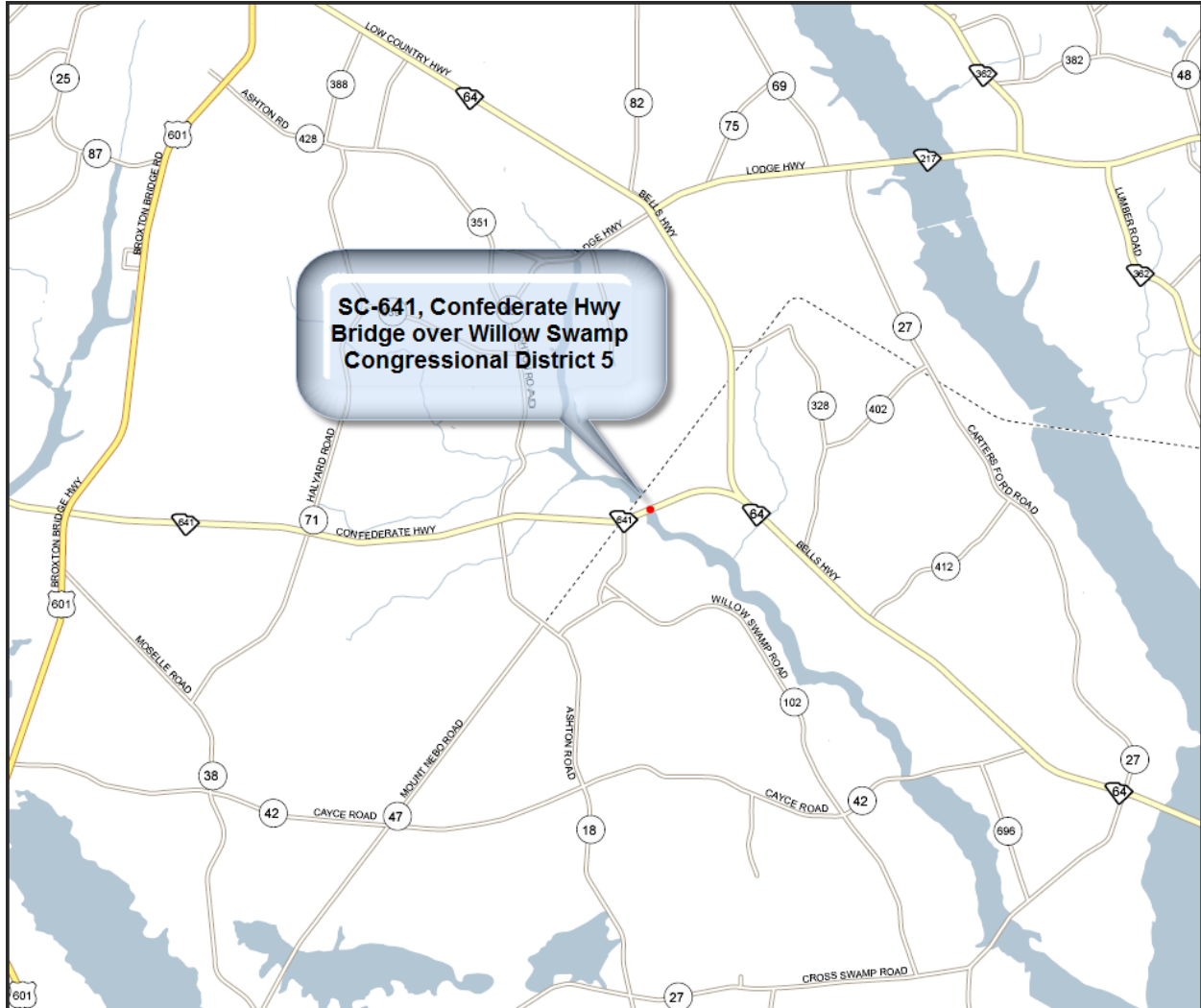
Charleston County

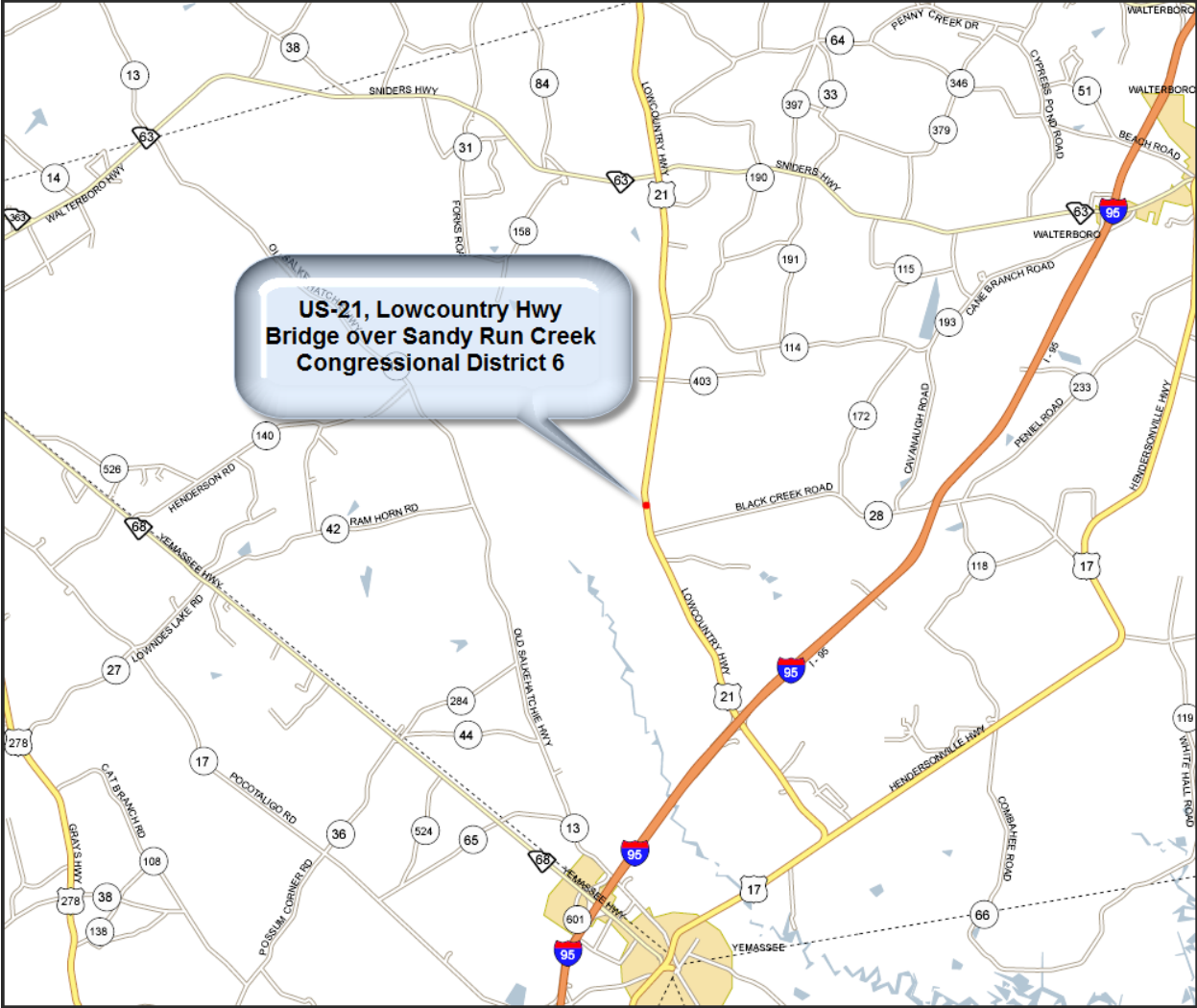
Bridge ID	Facility Carried	Feature Intersected	State Ranking
1040016500400	SC-165	Caw Caw Swamp No. 2	3
1040016500500	SC-165	Caw Caw Swamp No. 3	5
1040016500300	SC-165	Caw Caw Swamp No. 1	11



Colleton County

Bridge ID	Facility Carried	Feature Intersected	State Ranking
1540064100200	SC-641	Willow Swamp	10
1520002100300	US-21	Sandy Run Creek	20

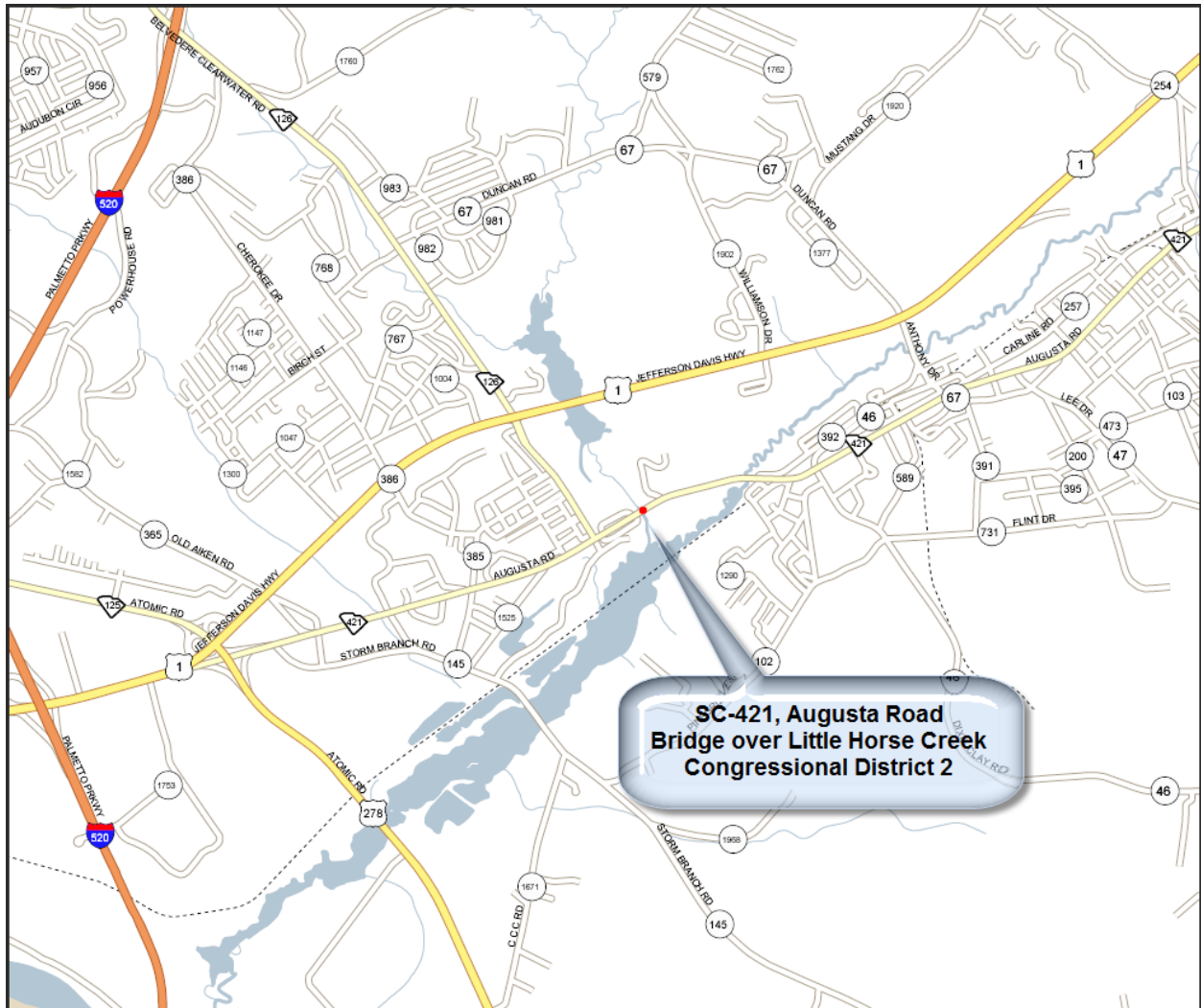




Engineering District Seven

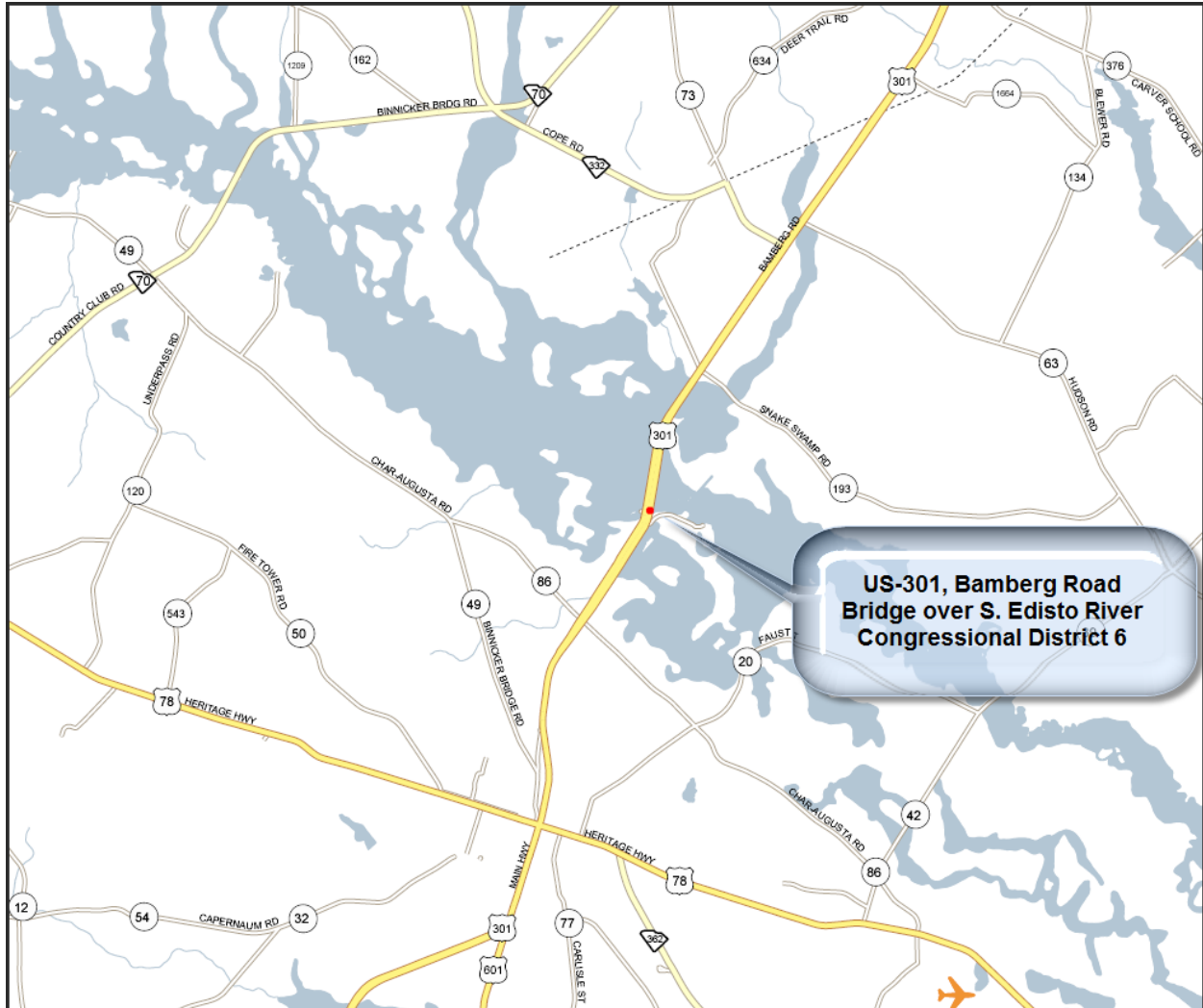
Aiken County

Bridge ID	Facility Carried	Feature Intersected	State Ranking
0240042100100	SC-421	Little Horse Creek	2



Bamberg County

Bridge ID	Facility Carried	Feature Intersected	State Ranking
0520030130400	US-301	South Edisto River	14



Clarendon County

Bridge ID	Facility Carried	Feature Intersected	State Ranking
1420030101700	US-301	Pudding Swamp No. 2	16
1420030101800	US-301	Pudding Swamp No. 1	18

